IC 22

Aménagement d'un itinéraire cyclable

entre STEINBOURG et DOSSENHEIM-SUR-ZINSEL via ERNOLSHEIM-LES-SAVERNE

Annexe 1ter : Foncier

- Situation

  - Cantons de **Saverne** et d'**Ingwiller**
  - Communautés de Communes du **Pays de Saverne** et de **Hanau – La Petite Pierre**
  - Bans communaux de **STEINBOURG**, **ERNOLSHEIM-LES-SAVERNE** et **DOSSENHEIM-SUR-ZINSEL**

Début et fin de section : ☆

Chemin revêtu en enrobés : ▪▪▪▪▪▪▪▪▪▪▪▪

Chemin non revêtu : ▪▪▪▪▪▪▪▪▪▪▪▪

- Extrait cadastre

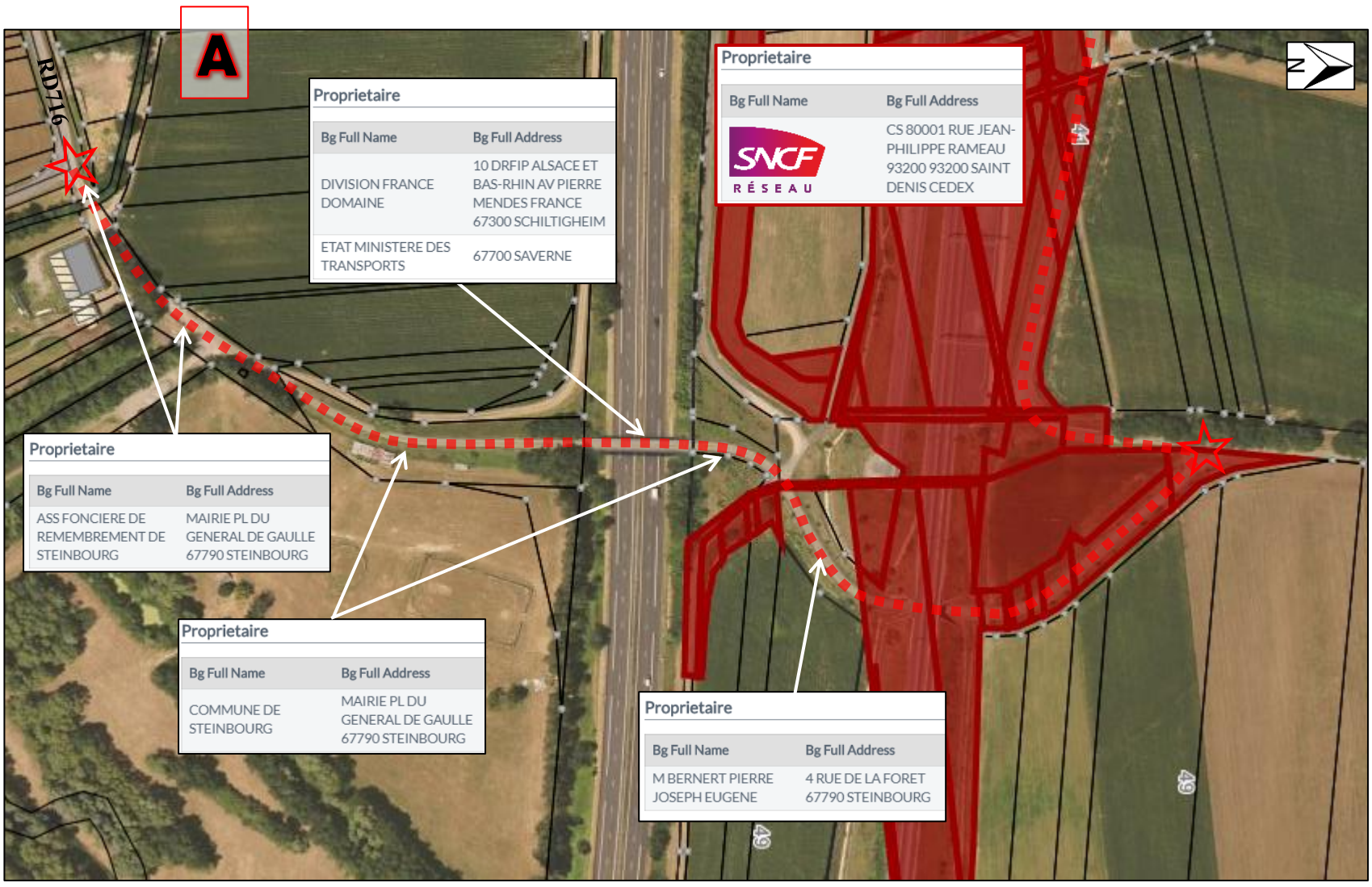

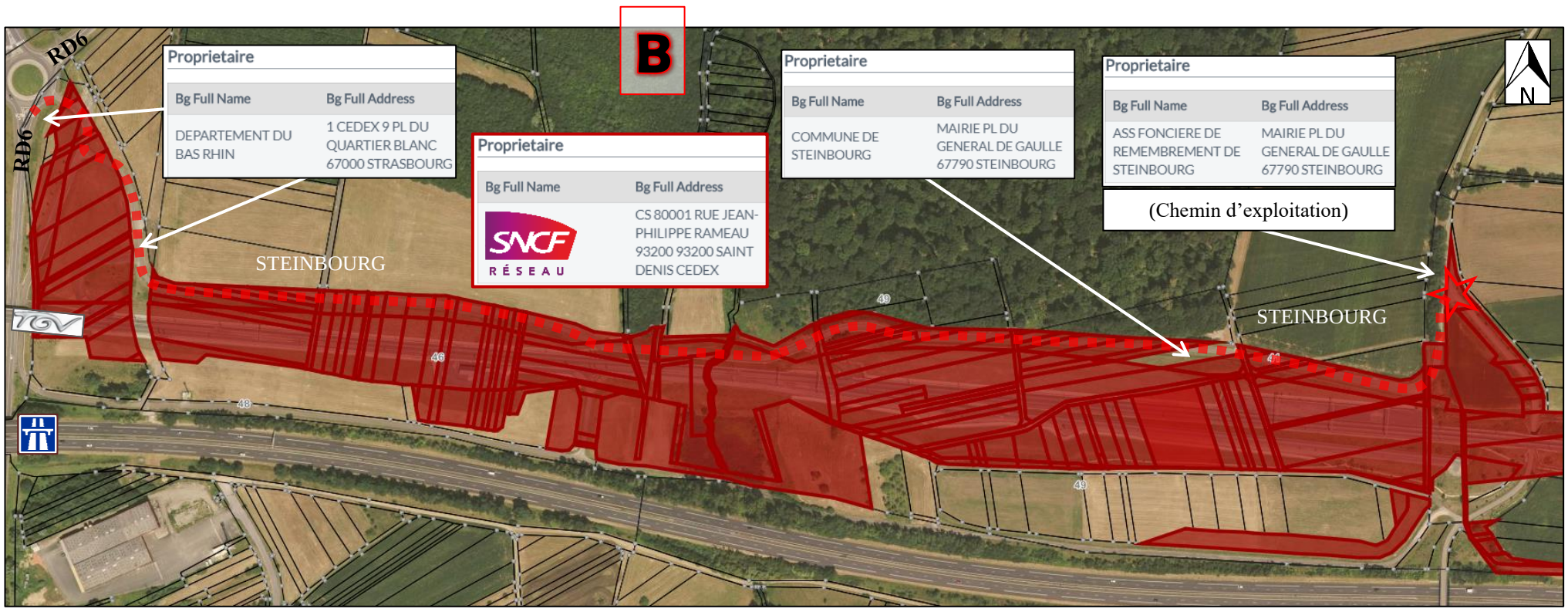

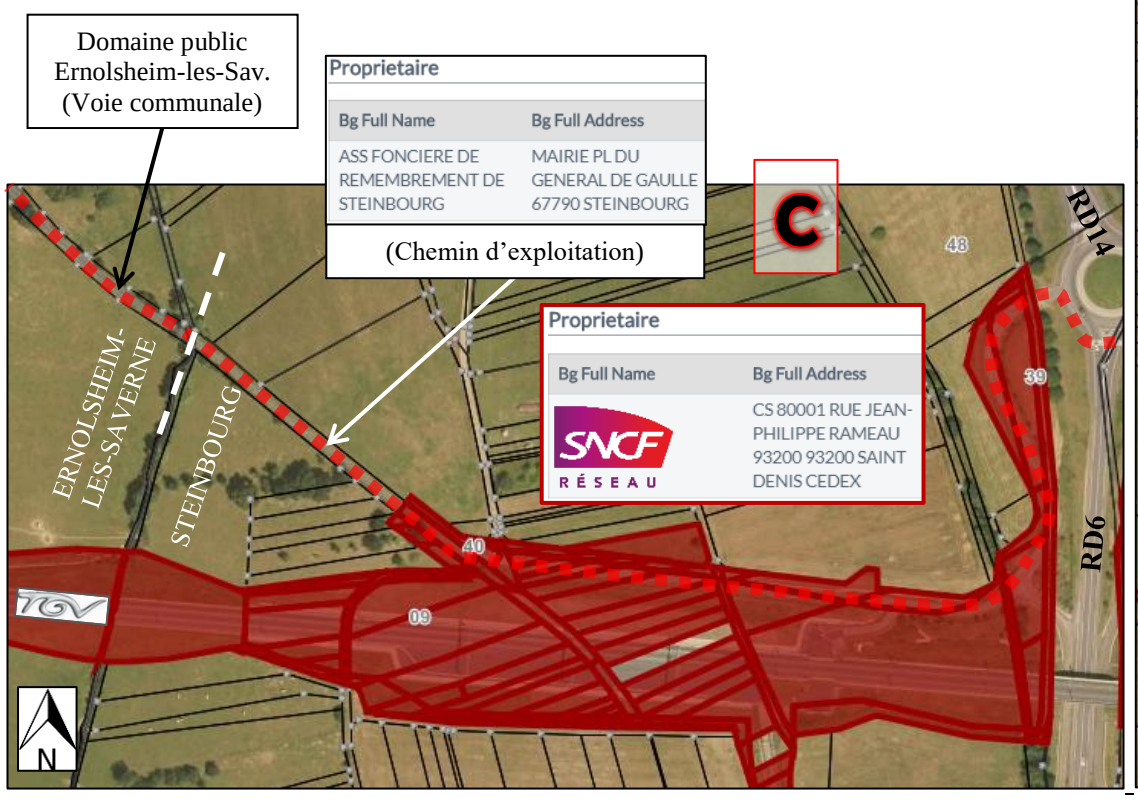

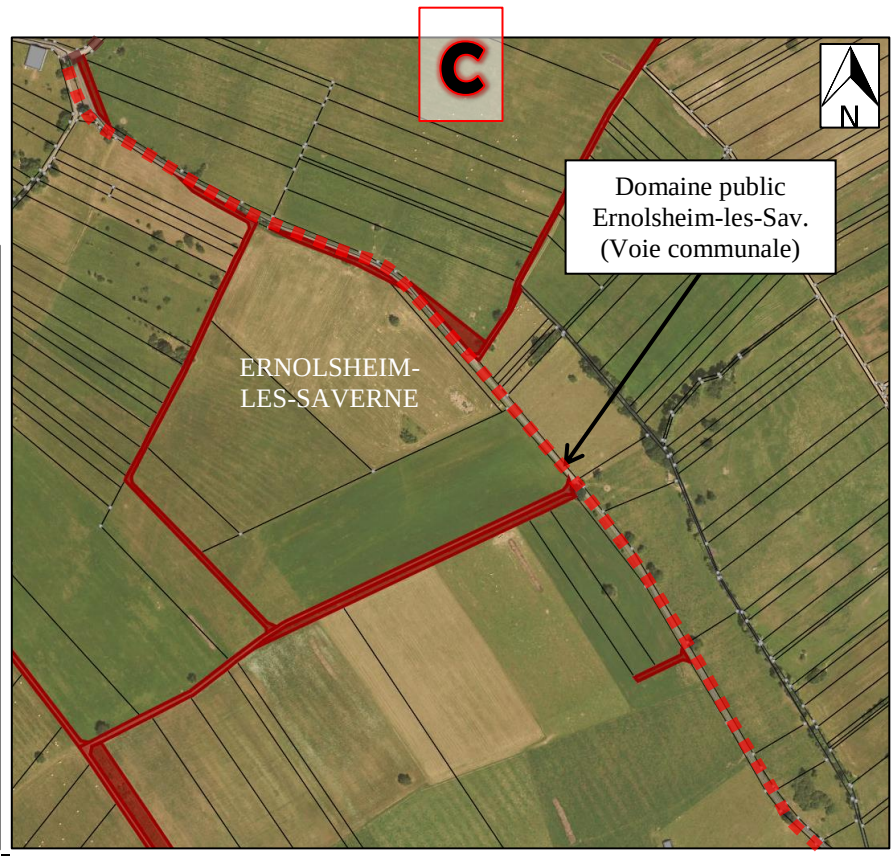

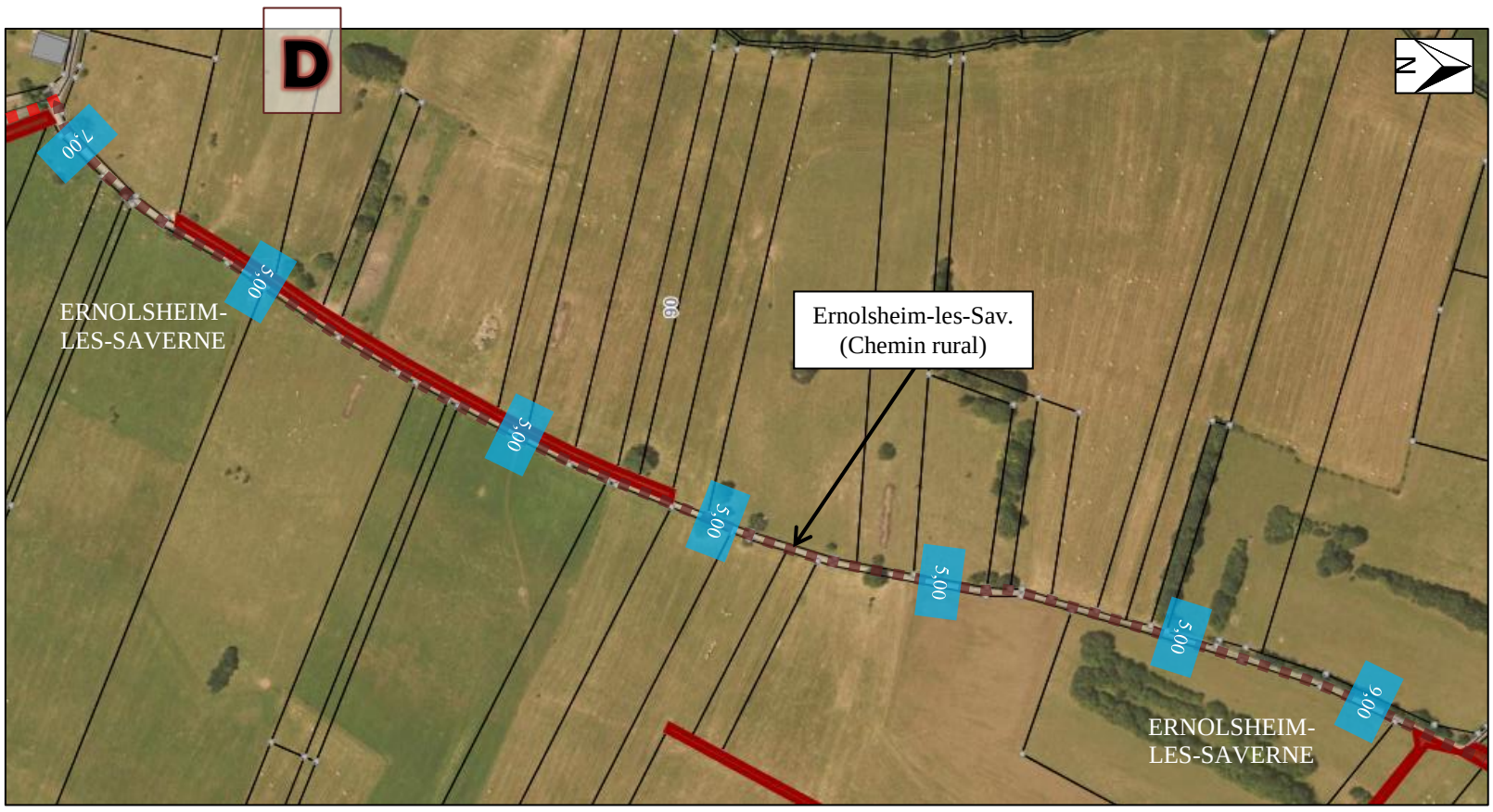
D
7,00
5,00
5,00
5,00
5,00
5,00
9,00
ERNOLSHEIM-
LES-SAVERNE
Ernolsheim-les-Sav.
(Chemin rural)
ERNOLSHEIM-
LES-SAVERNE

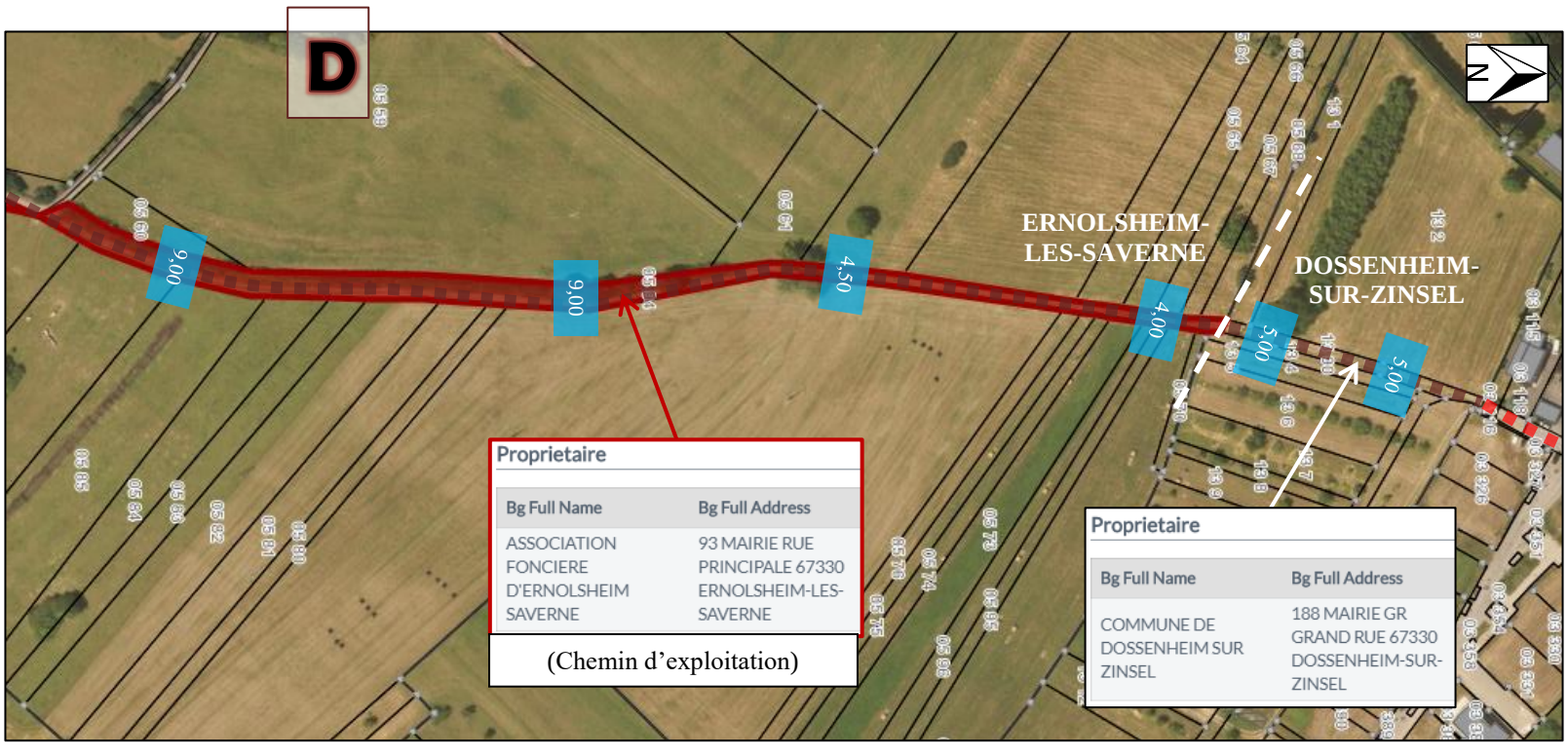
D
6,00
9,00
4,50
4,00
5,00
5,00
ERNOLSHEIM-
LES-SAVERNE
DOSSENHEIM-
SUR-ZINSEL
Proprietaire
Bg Full Name
Bg Full Address
ASSOCIATION FONCIERE D'ERNOLSHEIM SAVERNE
93 MAIRIE RUE PRINCIPALE 67330 ERNOLSHEIM-LES-SAVERNE
(Chemin d'exploitation)
Proprietaire
Bg Full Name
Bg Full Address
COMMUNE DE DOSSENHEIM SUR ZINSEL
188 MAIRIE GR GRAND RUE 67330 DOSSENHEIM-SUR-ZINSEL